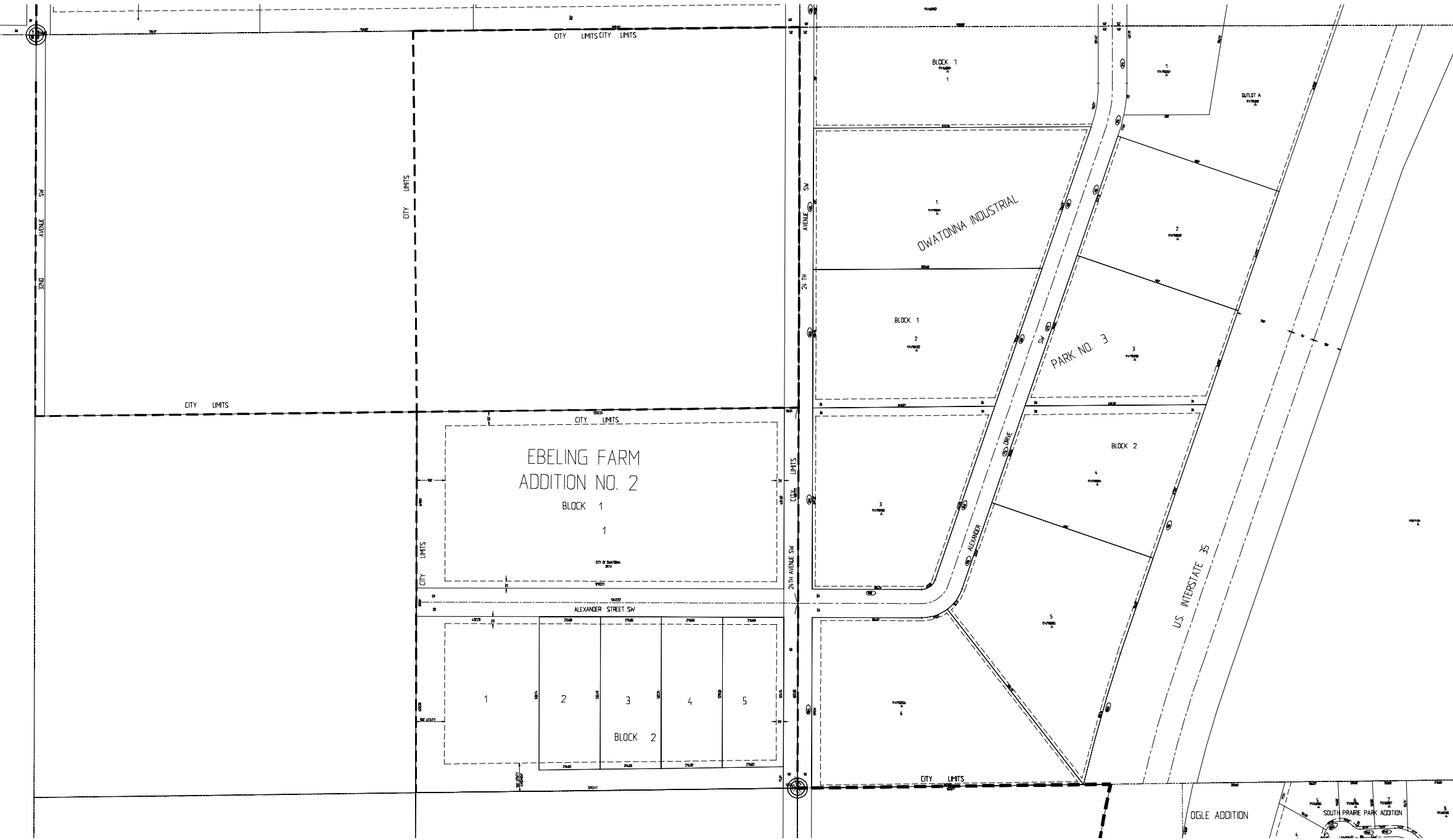
CITY LIMITS
32ND AVENUE SW
CITY LIMITS
CITY LIMITS
EBELING FARM
ADDITION NO. 2
BLOCK 1
1
CITY OF OWATONNA
ALEXANDER STREET SW
1
2
3
4
5
BLOCK 2
10' UTILITY
24TH AVENUE SW
24 TH AVENUE SW
OWATONNA INDUSTRIAL
PARK NO. 3
BLOCK 1
OUTLOT A
BLOCK 2
ALEXANDER DRIVE SW
U.S. INTERSTATE 35
OGLE ADDITION
SOUTH PRAIRE PARK ADDITION

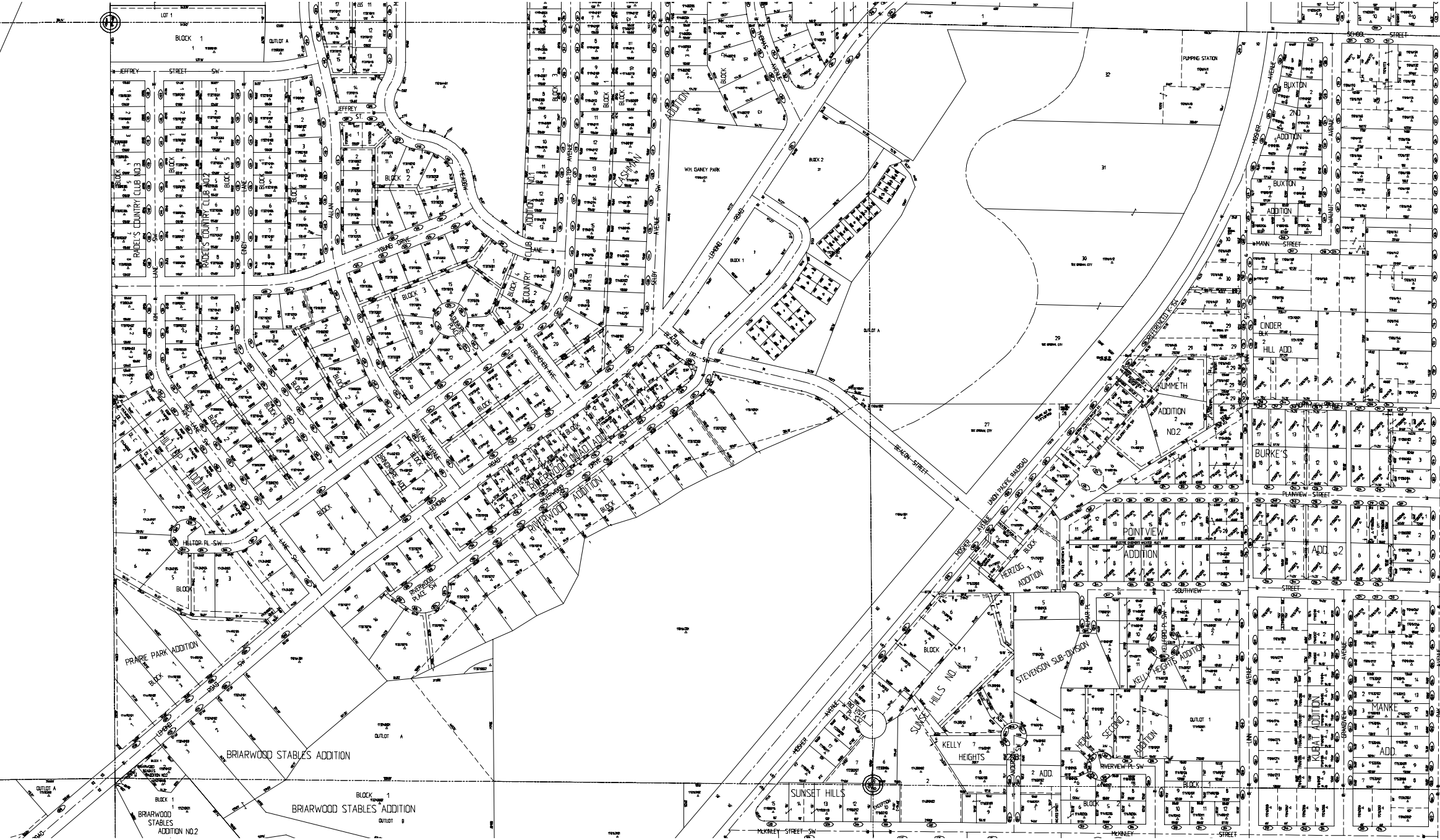
JEFFREY STREET SW
RADEL'S COUNTRY CLUB NO.3
RADEL'S COUNTRY CLUB NO.2
YOUNG DRIVE
COUNTRY CLUB LANE
COUNTRY CLUB ADDITION NO.1
EASTMAN
HILLTOP AVENUE
SELBY AVENUE SW
W.H. GAINEY PARK
LEMOND ROAD
BEACON DR. SW
BEACON STREET
INTERLACHEN AVE.
RIVERWOOD QUAD ADD.
RIVERWOOD ADDITION
RIVERWOOD DRIVE SW
RIVERWOOD PLACE SW
BRANDMORE ADD.
HILLTOP PL. SW
HILLTOP ADDITION
PRAIRIE PARK ADDITION
BRIARWOOD STABLES ADDITION
BRIARWOOD STABLES ADDITION NO.2
OUTLOT A
OUTLOT B
UNION PACIFIC RAILROAD
MOSHER AVENUE
PUMPING STATION
SCHOOL STREET
BUXTON 2ND ADDITION
BUXTON ADDITION
MANN STREET
CINDER BLK HILL ADD.
KUMMETH ADDITION NO.2
BURKE'S ADD. 2
PLANVIEW STREET
POINTVIEW ADDITION
SOUTHVIEW STREET
HERZOG ADDITION
STEVENSON SUB-DIVISION
KELLY HEIGHTS ADDITION
KELLY HEIGHTS 2 ADD.
HEINZ SECOND ADDITION
SUNSET HILLS NO. 2
SUNSET HILLS
BELLA VISTA PL. SW
RIVERVIEW PL. SW
McKINLEY STREET SW
McKINLEY STREET
LINN AVENUE
WALNUT AVENUE
KUBA ADDITION
MANKE ADD.
OUTLOT 1

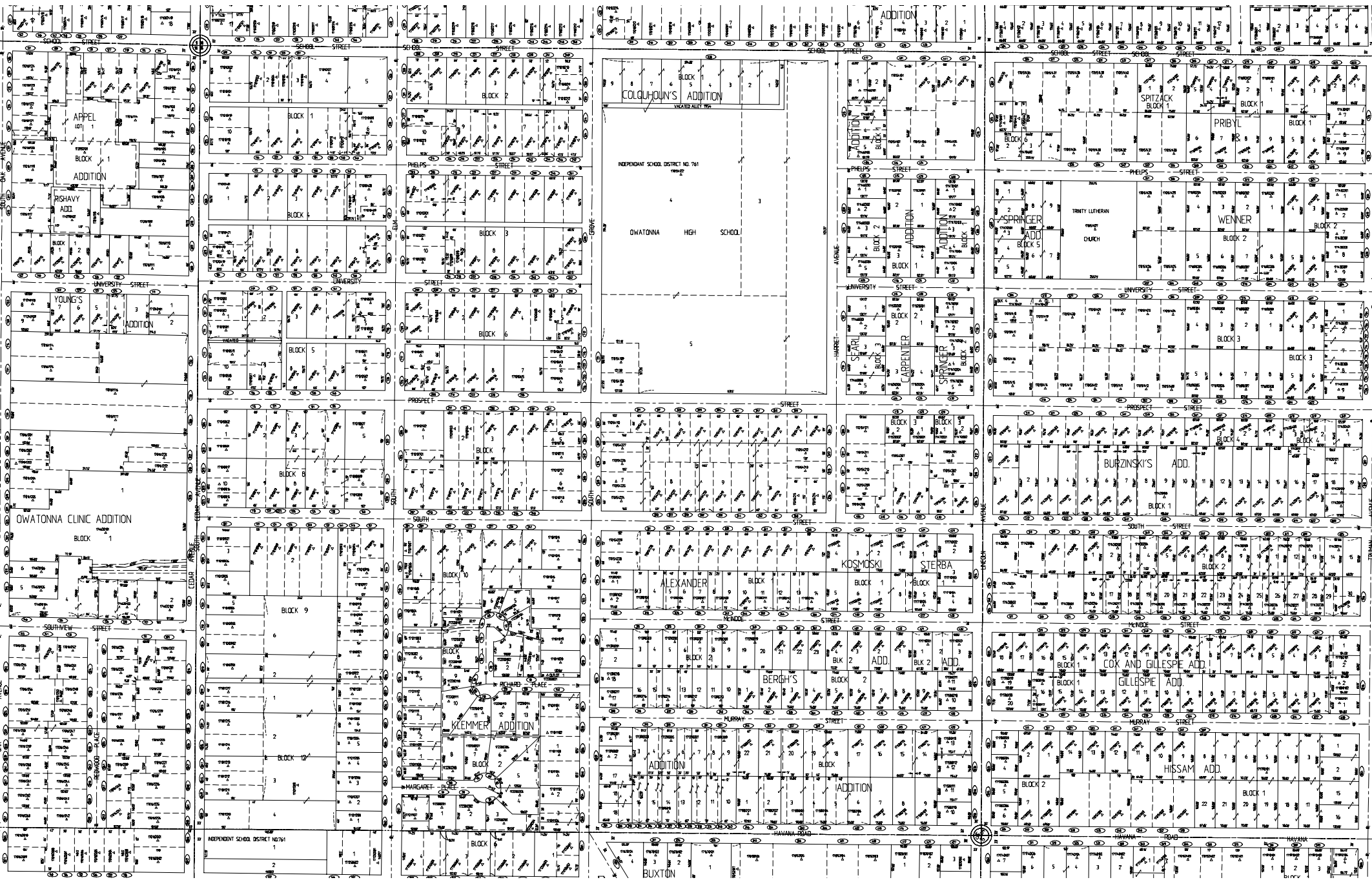
SCHOOL STREET
PHELPS STREET
UNIVERSITY STREET
PROSPECT STREET
SOUTH STREET
McINDOE STREET
MURRAY STREET
HAVANA ROAD
SOUTHVIEW STREET
SOUTH OAK AVENUE
SOUTH CEDAR AVENUE
SOUTH ELM
SOUTH GROVE
HARRIET AVENUE
LINCOLN AVENUE
TRUMAN AVENUE
REDWOOD PLACE
RICHARD PLACE
MARGARET PLACE
APPEL LOT 1 BLOCK 1 ADDITION
RISHAVY ADD.
YOUNG'S ADDITION
OWATONNA CLINIC ADDITION
VACATED ALLEY
COLQUHOUN'S ADDITION
VACATED ALLEY 1954
INDEPENDANT SCHOOL DISTRICT NO. 761
OWATONNA HIGH SCHOOL
SPITZACK BLOCK 1
PRIBYL
SPRINGER ADD
TRINITY LUTHERAN CHURCH
WENNER
SEARL
CARPENTER
SPRINGER
BURZINSKI'S ADD.
ALEXANDER
KOSMOSKI
STERBA
BERGH'S ADD.
COX AND GILLESPIE ADD.
GILLESPIE ADD.
KLEMMER ADDITION
ADDITION
HISSAM ADD.
INDEPENDENT SCHOOL DISTRICT NO.761
BUXTON

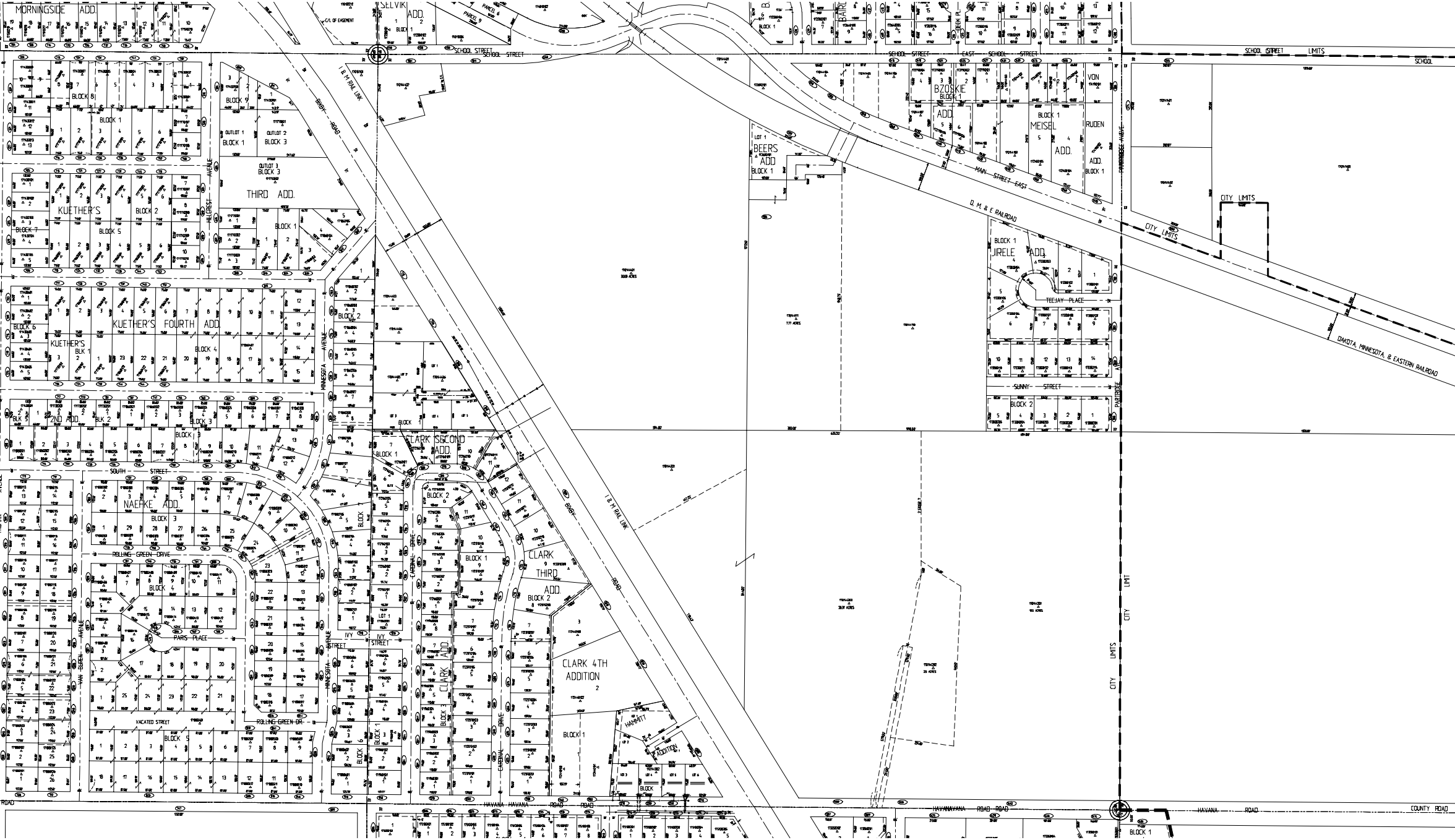
MORNINGSIDE ADD.
SELVIK ADD.
PARCEL 6
PARCEL 9
C/L OF EASEMENT
SCHOOL STREET
EAST SCHOOL STREET
SCHOOL STREET LIMITS
SCHOOL
I & M RAIL LINK
BIXBY ROAD
BLOCK 8
BLOCK 1
BLOCK 9
OUTLOT 1
OUTLOT 2
OUTLOT 3
BLOCK 3
THIRD ADD.
HILLCREST AVENUE
KUETHER'S
BLOCK 7
BLOCK 2
BLOCK 5
BLOCK 6
KUETHER'S FOURTH ADD.
KUETHER'S BLK 1
BLOCK 4
MINNESOTA AVENUE
BLK 5
2ND ADD.
BLK 2
BLOCK 3
SOUTH STREET
NAEFKE ADD.
ROLLING GREEN DRIVE
PARIS PLACE
VAN BUREN AVENUE
VACATED STREET
ROLLING GREEN DR.
IVY STREET
CLARK SECOND ADD.
CLARK THIRD ADD.
CARDINAL DRIVE
CLARK ADD.
CLARK 4TH ADDITION
HAMMITT ADDITION
HAVANA ROAD
COUNTY ROAD
BEERS ADD
LOT 1
BZOSKIE ADD.
MEISEL ADD.
VON RUDEN ADD.
BAIRD
GEEK PL.
MAIN STREET EAST
D. M. & E RAILROAD
DAKOTA, MINNESOTA, & EASTERN RAILROAD
PARTRIDGE AVENUE
CITY LIMITS
CITY LIMIT
JIRELE ADD.
TEEJAY PLACE
SUNNY STREET
30.09 ACRES
7.77 ACRES
28.31 ACRES
25 ACRES

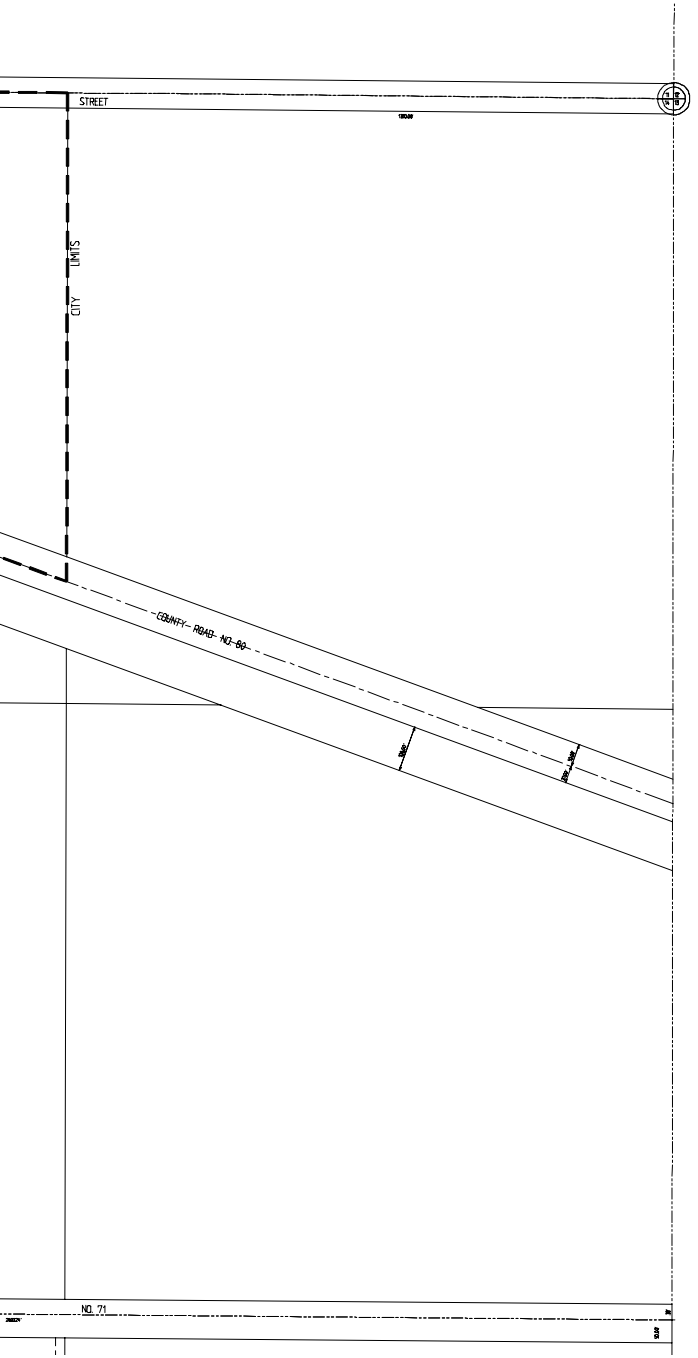
STREET
11
12
14
13
CITY LIMITS
COUNTY ROAD NO. 80
NO. 71