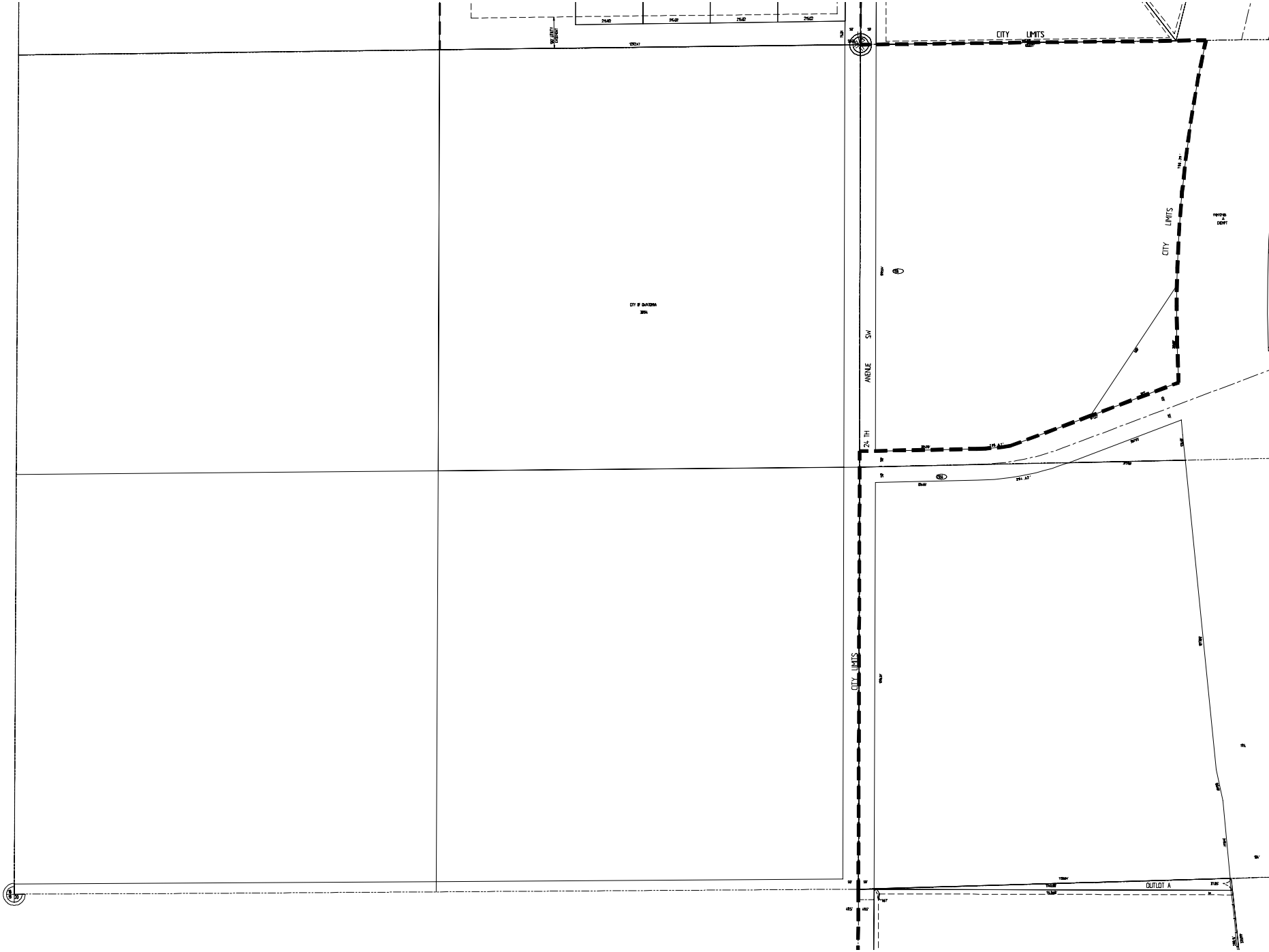CITY LIMITS
CITY LIMITS
CITY LIMITS
24 TH AVENUE SW
CITY OF OWATONNA
OUTLOT A
10' UTILITY EASEMENT
216.02
216.02
216.02
216.02
50'
50'
50'
50'
49.5'
49.5'
196.61'
214.62'
31.05'

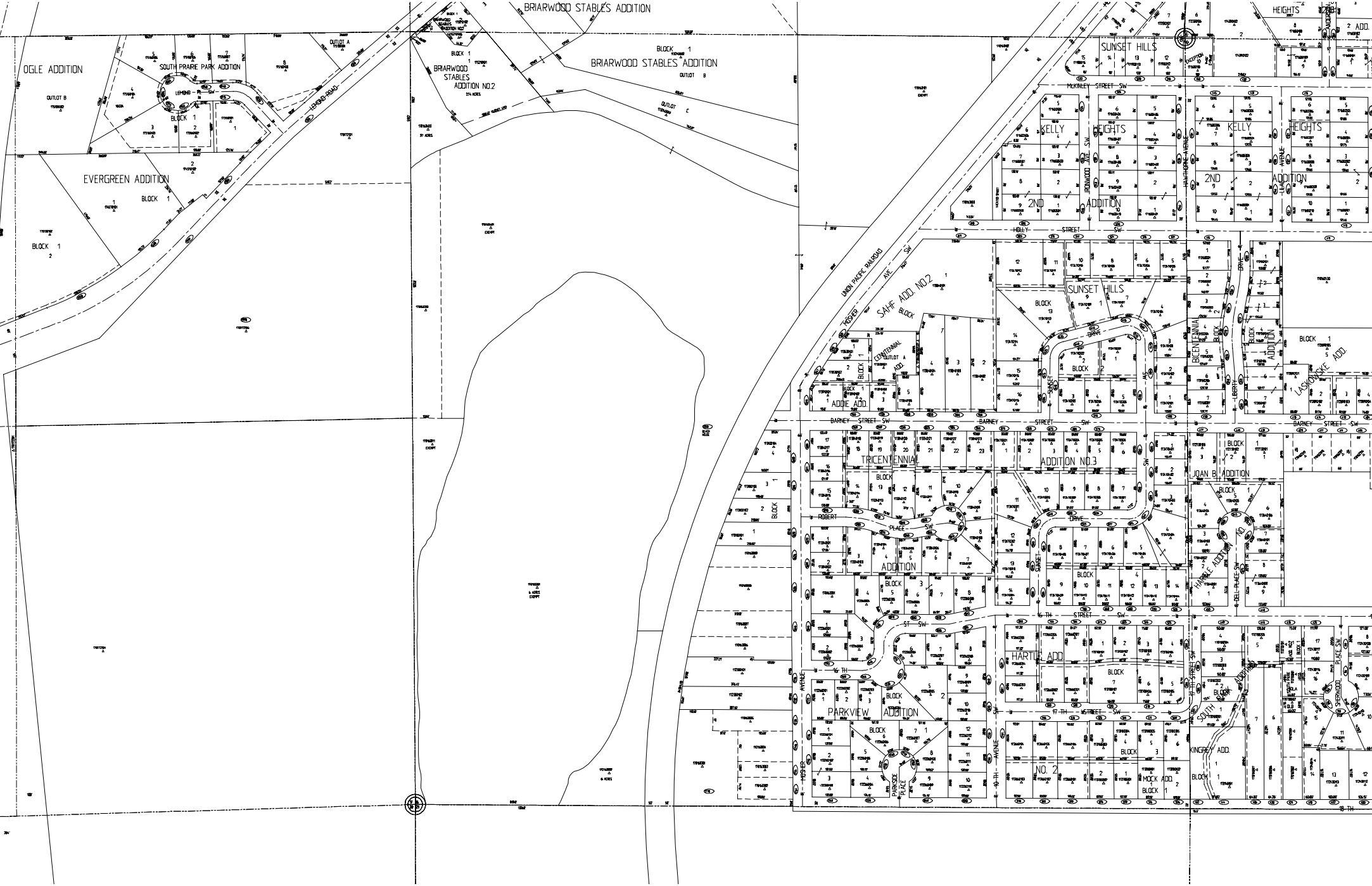
BRIARWOOD STABLES ADDITION
OGLE ADDITION
SOUTH PRAIRE PARK ADDITION
OUTLOT A
OUTLOT B
LEMOND PL SW
LEMOND ROAD
BLOCK 1
EVERGREEN ADDITION
BRIARWOOD STABLES ADDITION NO.2
BRIARWOOD STABLES ADDITION
OUTLOT C
UNION PACIFIC RAILROAD
SUNSET HILLS
McKINLEY STREET SW
KELLY HEIGHTS 2ND ADDITION
IRONWOOD SW
HAWTHORNE AVENUE
LILAC AVENUE
HOLLY STREET SW
HEIGHTS
2 ADD.
MOSHER AVE SW
SAHF ADD. NO.2
BLOCK
CENTENNIAL ADD.
ADDIE ADD.
BICENTENNIAL
LIBERTY DRIVE
SUNSET DRIVE
LASKOWSKE ADD.
BARNEY STREET SW
TRICENTENNIAL ADDITION NO.3
JOAN B. ADDITION
ROBERT PLACE SW
HARTLE ADDITION NO.
DELL PLACE SW
16 TH STREET SW
16 TH ST SW
HARTLE ADD.
17 TH STREET SW
PARKVIEW ADDITION
PARKSIDE PLACE
MOSHER AVENUE
10 TH AVENUE
MOCK ADD. NO. 2
SOUTH ADDITION
KINGREY ADD.
SHERWOOD PLACE SW
18 TH
6 ACRES EXEMPT
EXEMPT

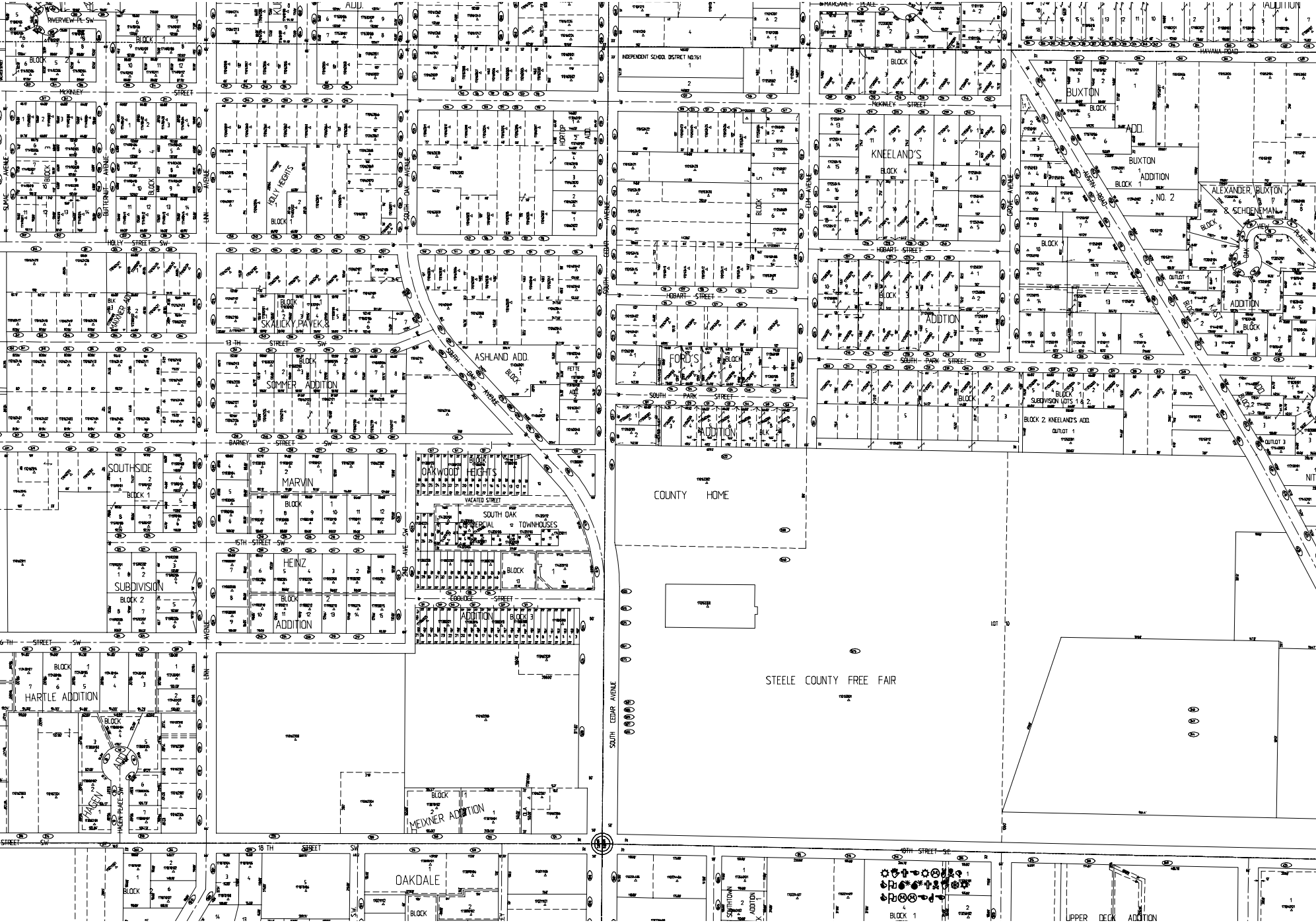
RIVERVIEW PL SW
McKINLEY STREET
HOLLY STREET SW
13 TH STREET SW
BARNEY STREET SW
15TH STREET SW
16 TH STREET SW
18 TH STREET SW
COOLIDGE STREET
HOBART STREET
SOUTH PARK STREET
HAVANA ROAD
MARGARET PLACE
SUMAC AVENUE
BUTTERNUT AVENUE
LINN AVENUE
SOUTH OAK AVENUE
SOUTH CEDAR AVENUE
ELM AVENUE
GROVE AVENUE
AUSTIN ROAD
HAGEN PLACE SW
2ND AVE SW
18TH STREET SE
INDEPENDENT SCHOOL DISTRICT NO.761
HOLLY HEIGHTS
HORTOP ADD.
KNEELAND'S
BUXTON ADD.
BUXTON ADDITION NO. 2
ALEXANDER, BUXTON & SCHOENEMAN ADDITION
SKALICKY PAVEK
ASHLAND ADD.
SOMMER ADDITION
FETTE ADD.
FORD'S ADDITION
SUBDIVISION LOTS 1 & 2 BLOCK 2 KNEELAND'S ADD.
OUTLOT 1
OUTLOT 3
SOUTHSIDE
MARVIN
OAKWOOD HEIGHTS
VACATED STREET
SOUTH OAK COMMERCIAL TOWNHOUSES
HEINZ SUBDIVISION
HEINZ ADDITION
COOLIDGE ADDITION
HARTLE ADDITION
HAGEN ADD.
MEIXNER ADDITION
COUNTY HOME
STEELE COUNTY FREE FAIR
LOT 10
OAKDALE
SOUTHTOWN ADDITION
UPPER DECK ADDITION
BLOCK

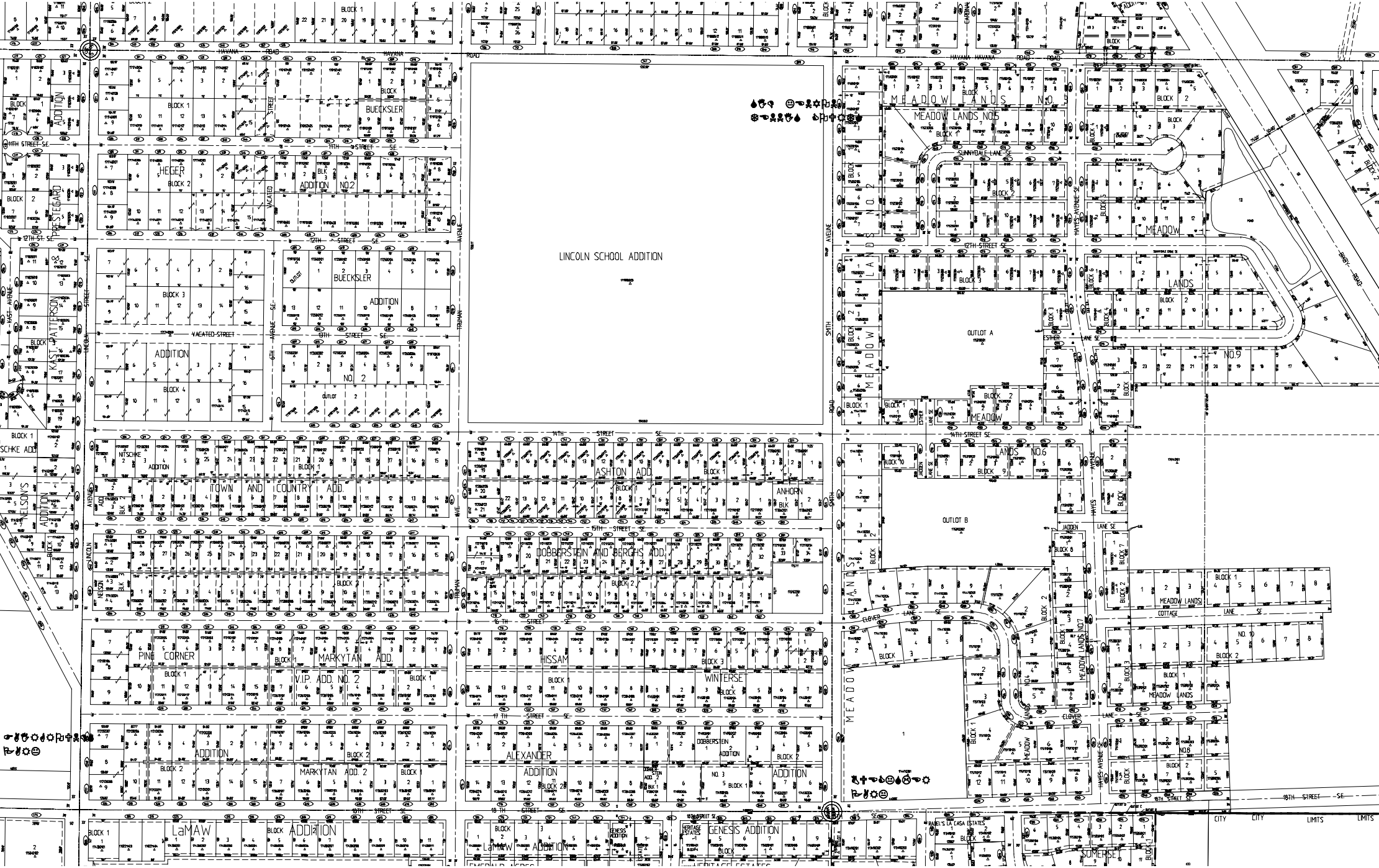
HAVANA ROAD
11TH STREET SE
12TH STREET SE
13TH STREET SE
VACATED STREET
14TH STREET SE
15TH STREET SE
16TH STREET SE
17TH STREET SE
18TH STREET SE
6TH AVENUE SE
LINCOLN AVENUE
TRUMAN AVENUE
SMITH AVENUE
MEADOW ROAD
HAYES AVENUE SE
SUNNYDALE LANE SE
ESTHER LANE SE
JADDEN LANE SE
CLOVER LANE SE
COTTAGE LANE SE
BABY ROAD
CITY LIMITS
LINCOLN SCHOOL ADDITION
OUTLOT A
OUTLOT B
HEGER ADDITION NO. 2
BUECKSLER ADDITION
BUECKSLER ADDITION NO. 2
PRESTEGARD ADDITION
KAST-PATTERSON ADDITION
NITSCHKE ADDITION
NELSON'S ADDITION
TOWN AND COUNTRY ADD.
ASHTON ADD.
ANHORN
DOBBERSTEIN AND BERGHS ADD.
PINE CORNER
MARKYTAN ADD.
V.I.P. ADD. NO. 2
HISSAM
WINTERSET
ALEXANDER ADDITION
MARKYTAN ADD. 2
DOBBERSTEIN ADDITION NO. 3
LaMAW ADDITION
GENESIS ADDITION
HERITAGE ESTATES
PAVEL'S LA CASA ESTATES
SOMERSET
MEADOW LANDS NO. 2
MEADOW LANDS NO. 5
MEADOW LANDS NO. 6
MEADOW LANDS NO. 7
MEADOW LANDS NO. 8
MEADOW LANDS NO. 9
MEADOW LANDS NO. 10
MEADOW LANDS

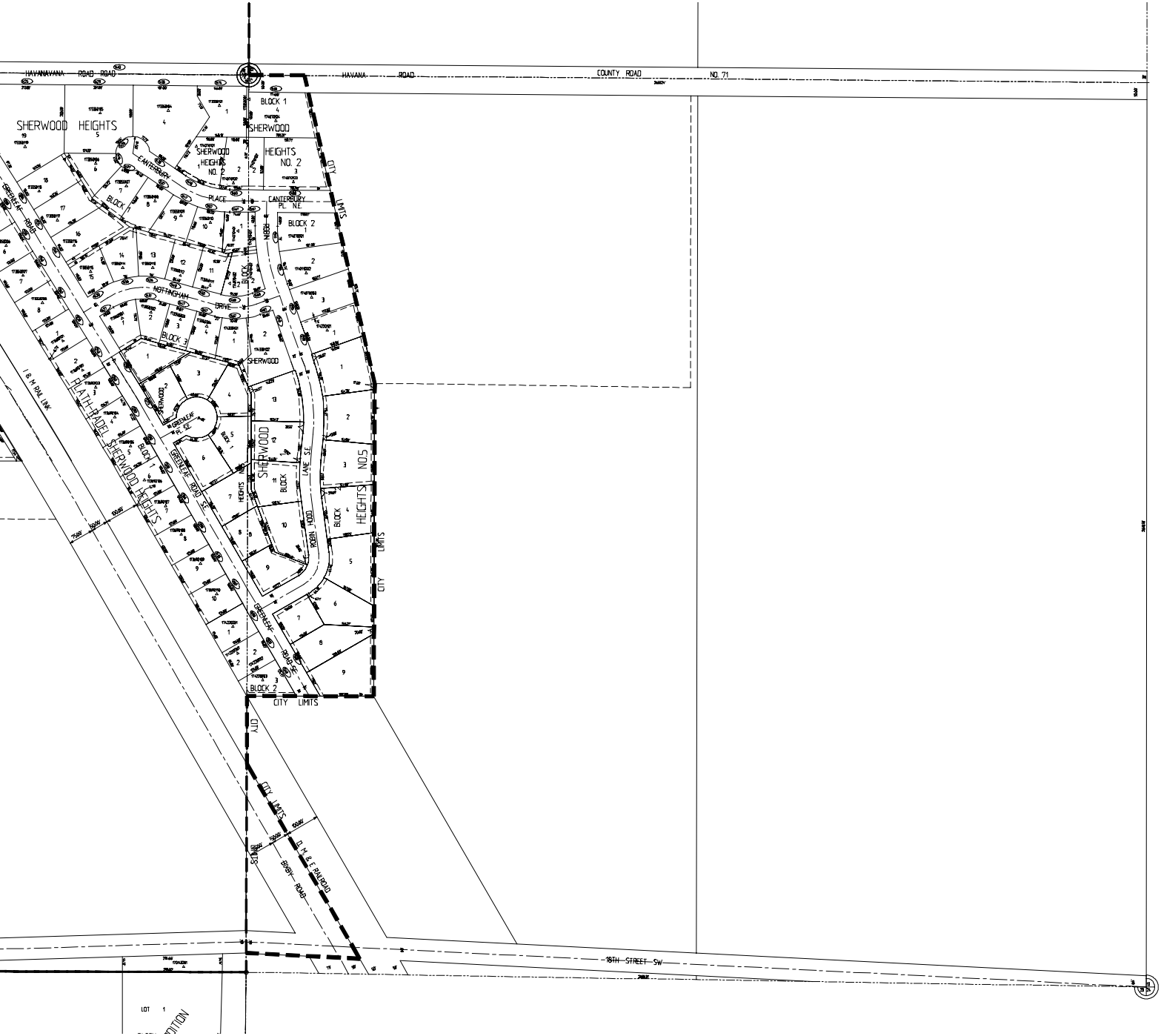
HAVANAVANA ROAD ROAD
HAVANA ROAD
COUNTY ROAD NO. 71
SHERWOOD HEIGHTS
BLOCK 1
SHERWOOD HEIGHTS NO. 2
CANTERBURY PLACE
CANTERBURY PL. N.E.
BLOCK 2
BLOCK 3
BLOCK 4
NOTTINGHAM DRIVE
ROBIN HOOD LANE S.E.
SHERWOOD
GREENLEAF PL. S.E.
GREENLEAF ROAD S.E.
PLATH-RADEL SHERWOOD HEIGHTS
SHERWOOD HEIGHTS NO.5
I & M RAIL LINK
CITY LIMITS
D M & F RAILROAD
BIXBY ROAD
18TH STREET SW
LOT 1
ADDITION